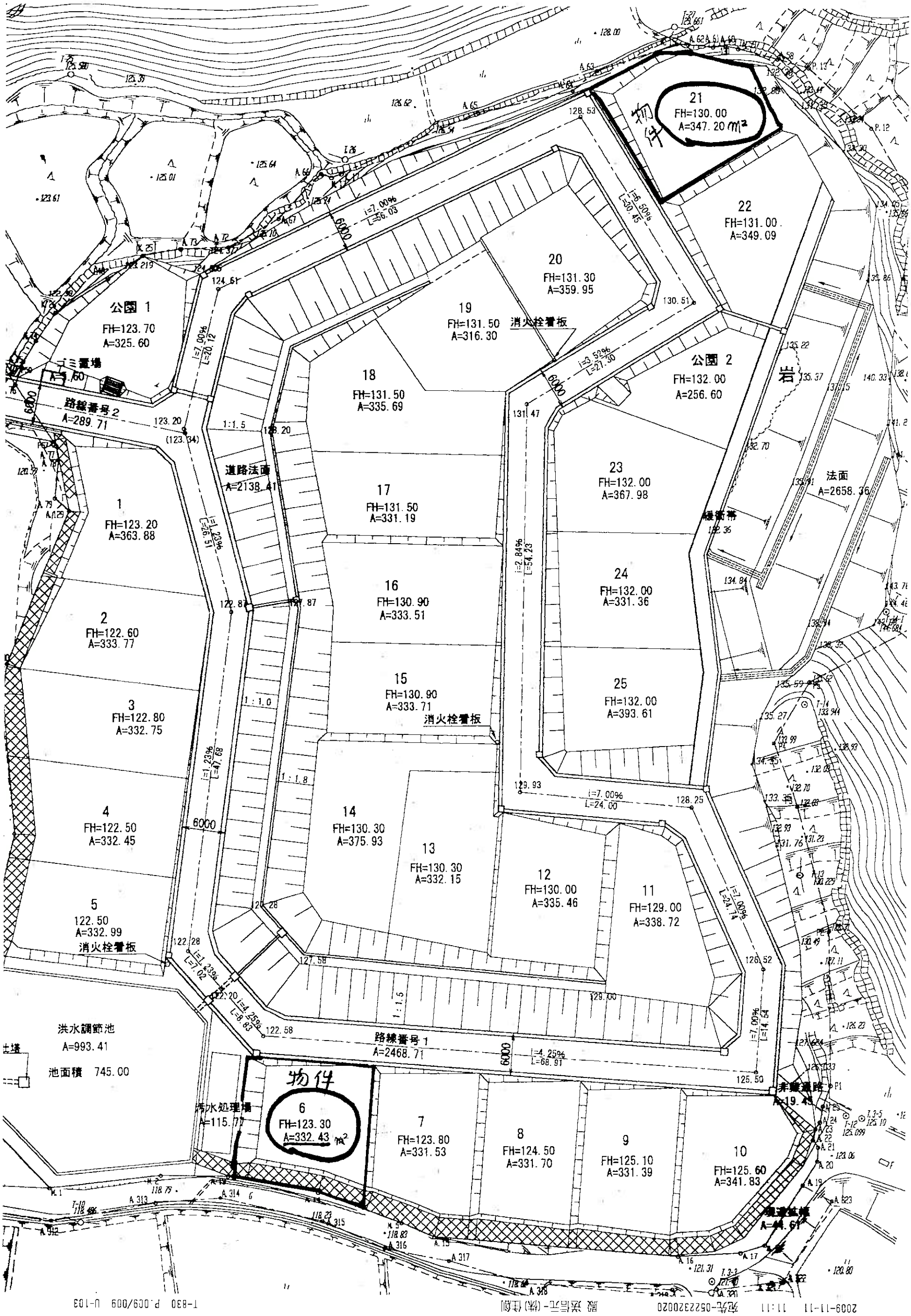
21
FH=130.00
A=347.20㎡
物件
22
FH=131.00
A=349.09
20
FH=131.30
A=359.95
19
FH=131.50
A=316.30
消火栓看板
18
FH=131.50
A=335.69
公園 1
FH=123.70
A=325.60
ゴミ置場
路線番号2
A=289.71
道路法面
A=2138.41
公園 2
FH=132.00
A=256.60
岩
法面
A=2658.36
1
FH=123.20
A=363.88
17
FH=131.50
A=331.19
23
FH=132.00
A=367.98
2
FH=122.60
A=333.77
16
FH=130.90
A=333.51
24
FH=132.00
A=331.36
3
FH=122.80
A=332.75
15
FH=130.90
A=333.71
消火栓看板
25
FH=132.00
A=393.61
4
FH=122.50
A=332.45
14
FH=130.30
A=375.93
13
FH=130.30
A=332.15
12
FH=130.00
A=335.46
11
FH=129.00
A=338.72
5
122.50
A=332.99
消火栓看板
洪水調節池
A=993.41
池面積 745.00
路線番号1
A=2468.71
物件
6
FH=123.30
A=332.43㎡
7
FH=123.80
A=331.53
8
FH=124.50
A=331.70
9
FH=125.10
A=331.39
10
FH=125.60
A=341.83
非舗装路
A=19.45
現道舗装
A=44.61

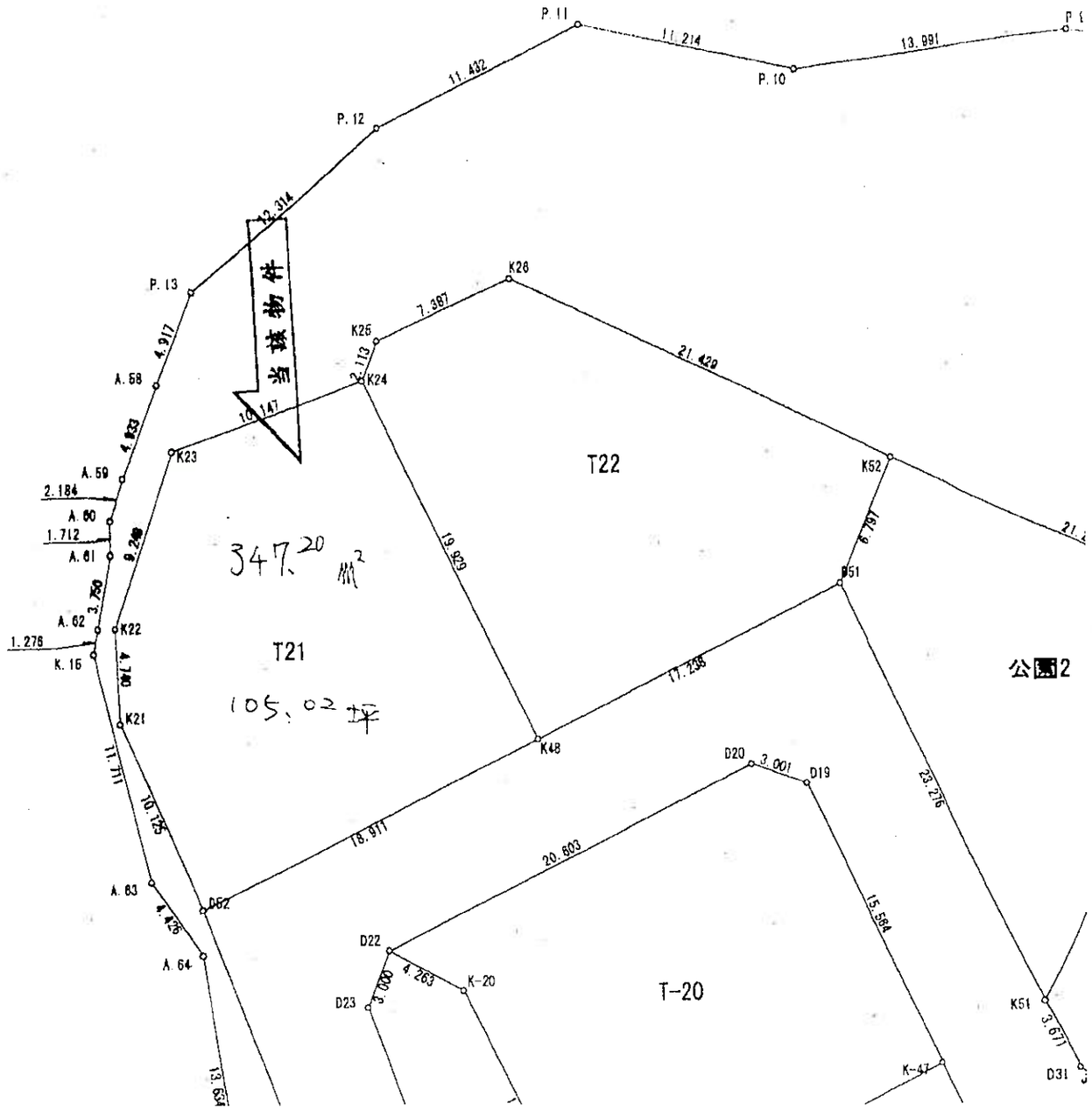
P.11
11.214
13.991
P.10
11.432
P.12
12.314
P.13
4.917
A.58
4.833
A.59
2.184
A.60
1.712
A.61
9.240
3.750
A.62
1.278
K.16
K22
4.140
K21
11.711
10.125
A.63
4.426
A.64
13.634
当該物件
K23
10.147
K24
2.113
K26
7.387
K28
21.429
T22
19.929
347.20㎡
T21
105.02坪
K52
6.791
21.
D51
17.238
K48
18.911
D62
20.603
D20
3.001
D19
23.276
15.584
D22
4.263
K-20
D23
3.000
T-20
K-47
K51
3.671
D31
公園2

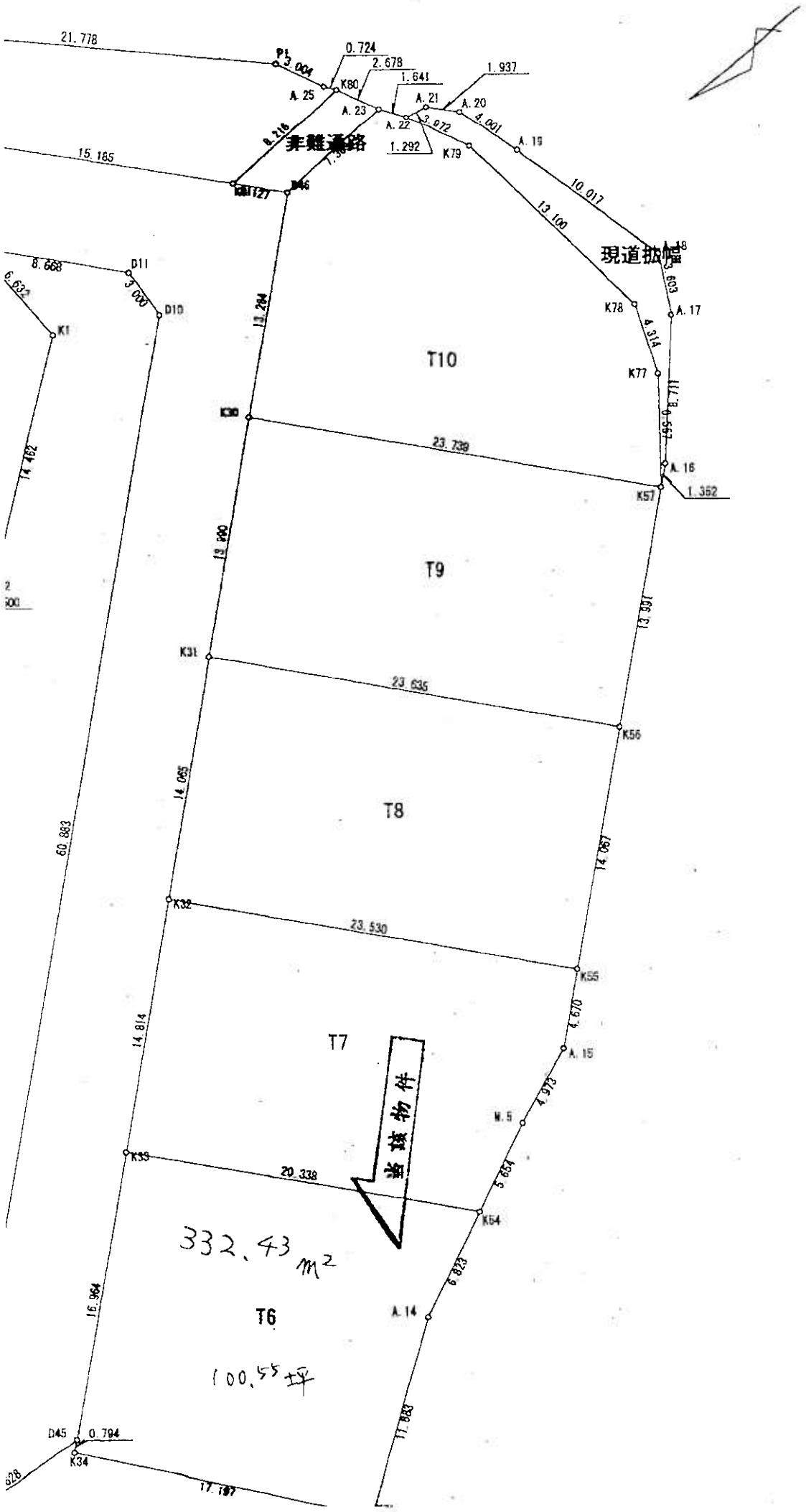
21.778
P1
3.004
0.724
2.678
1.641
1.937
K80
A.25
A.23
A.22
A.21
A.20
3.072
4.001
A.19
1.292
K79
8.216
非難通路
15.185
D46
D27
10.017
13.100
現道拡幅
A.18
3.603
A.17
8.668
D11
3.000
D10
6.637
K1
13.284
K78
4.314
T10
K77
8.711
0.597
14.462
23.739
A.16
K57
1.352
13.900
T9
13.391
K31
23.635
K56
14.065
T8
60.883
14.067
K32
23.530
K55
14.814
4.670
T7
A.15
4.973
A.5
5.654
K33
20.338
K54
当該物件
332.43㎡
6.823
16.964
T6
A.14
100.55坪
17.883
D45
0.794
K34
17.787